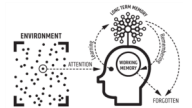




Lanercost C of E Primary School Geography Knowledge Organiser



Year 1 and 2

Summer 1

Geography Focus: Mountains

The **key vocabulary** taught during this half term of Geography sessions will appear in **bold**.
Frequent revisiting of this knowledge will aid fluency in Geography.

Geography is the study of places and the relationships between people and their environments. Geographers explore both the physical properties of Earth's surface and the human societies spread across it.



Continents and Oceans



There are 7 **continents**

A **continent** is very large piece of land that covers a big part of the earth.

There are 5 **oceans**

An **ocean** is an enormous sea.

7 continents



1. Asia
2. Africa
3. Antarctica
4. Australia
5. Europe
6. North America
7. South America

5 oceans



1. Atlantic
2. Arctic
3. Indian
4. Pacific
5. Southern

human features



Things that have been built by humans, like houses, roads, bridges and shops.



physical features



Things that are natural, like forests, rivers and **mountains**.






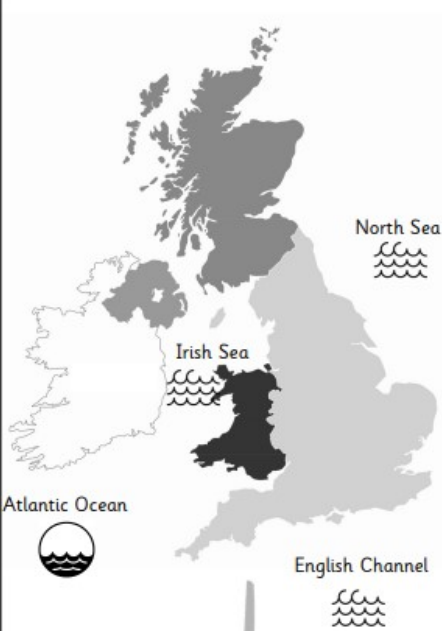





Mountains

A **mountain** is a physical feature. **Mountains** are areas of land that are much higher than the land surrounding them. They're higher and usually steeper than a hill.

Mount Everest

The highest mountain in the world has an elevation of 8849 metres and is on the border of Nepal and Tibet. It is on the continent of Asia.

 United Kingdom countries	 United Kingdom capital cities	 United Kingdom ocean and seas
 ↓	 ↓	 ↓
<p>4</p> <p>countries</p>	<p>4</p> <p>capital cities</p>	<p>4</p> <p>bodies of water</p>
<ol style="list-style-type: none"> 1. England 2. Northern Ireland 3. Scotland 4. Wales 	<ol style="list-style-type: none"> 1. London 2. Belfast 3. Edinburgh 4. Cardiff 	<ul style="list-style-type: none"> • Atlantic Ocean  • North Sea  • English Channel  • Irish Sea 